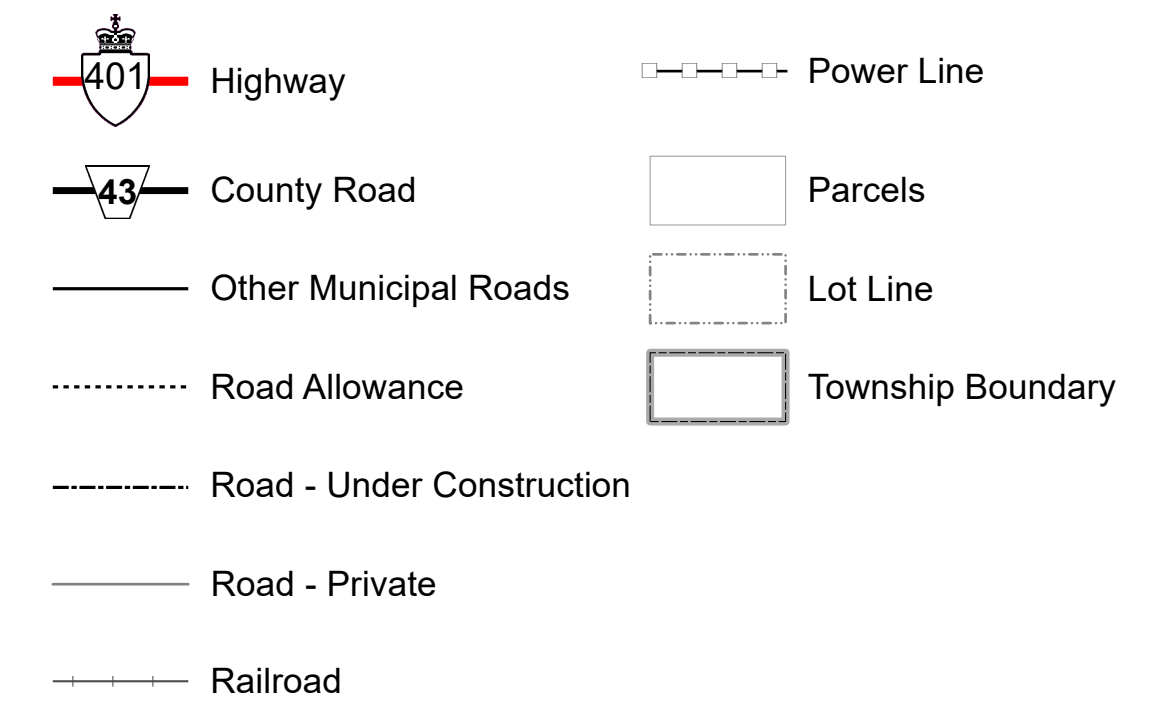
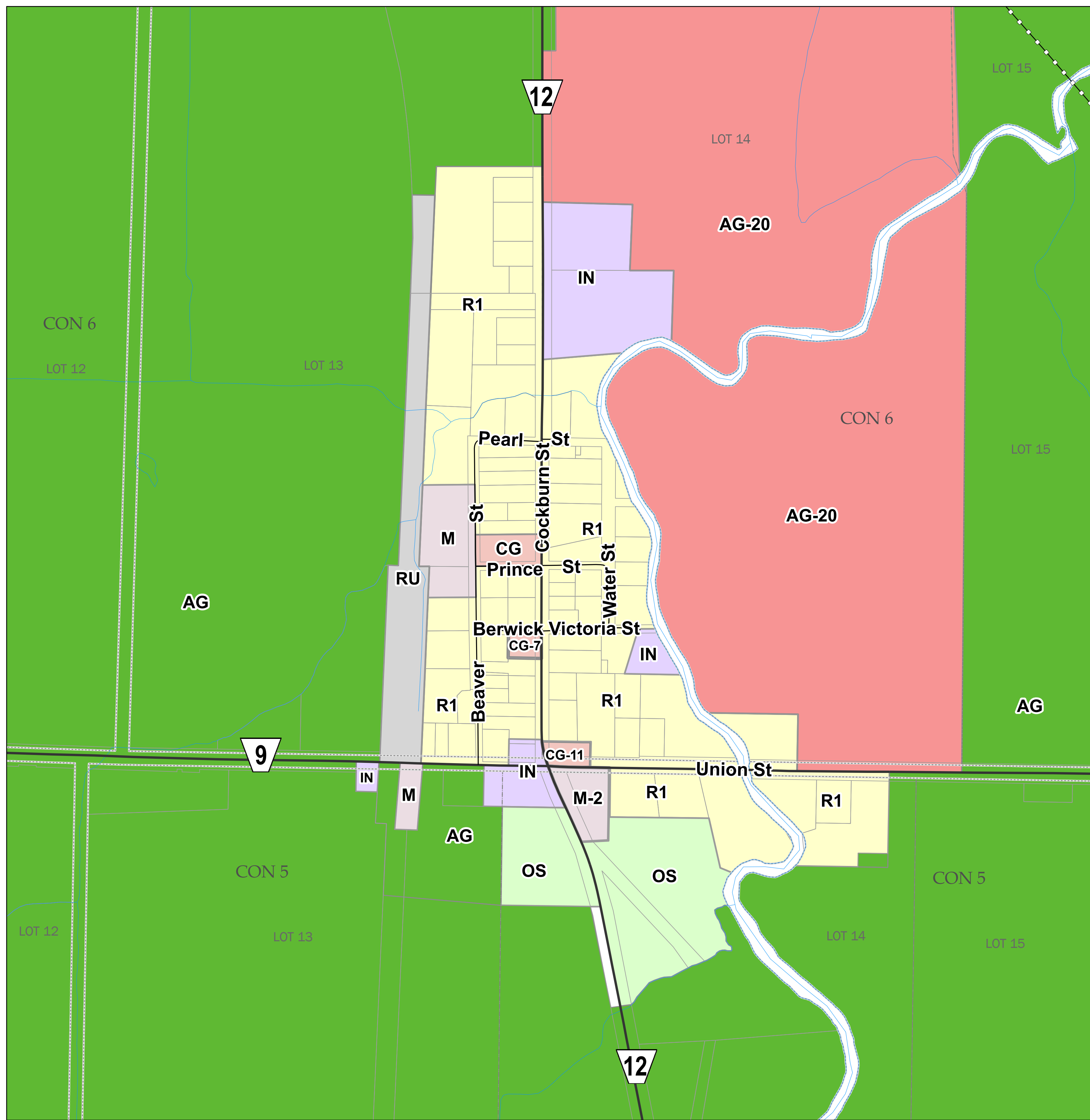




**Zoning By-law
#08-2014 - Updated November 2021**


**Township of
North Stormont**

**Schedule 6
Berwick**

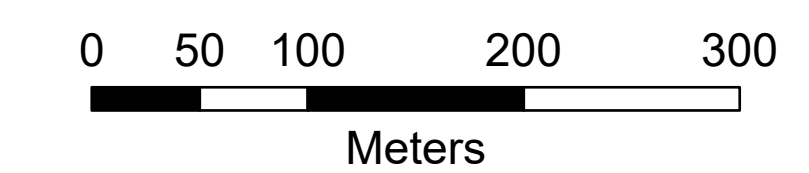


Zoning:

Residential	Commercial	Open Space	Mineral Aggregate	Flood Plain
R1 First Density	CG General Commercial	OS	MP Pit	FP
R2 Second Density	CH Highway Commercial	AG Agriculture	MQ Quarry	H Hazard Lands
R3 Third Density	IN Institutional	AG-20	MA Reserve Area	
R4 Fourth Density		Rural		Locally Significant Wetlands
RR Rural Residential	M Restricted Industrial	RU		Provincially Significant Wetlands
RMHS Mobile Home Subdivision	MR Rural Industrial	Wrecking Yard		ANSI
RMHP Mobile Home Park		WY		
		Waste Disposal		
		WD		



1:3,500



Produced by:
The United Counties of Stormont, Dundas & Glengary
Transportation Services
Contains information licensed under the
Open Government Licence - Ontario.
Parcels from MPAC and modified by the Counties.
Contents provided on an 'as is' and 'as available'
basis. Parcels updated October 2021.
This is not a plan of survey.
© November 5, 2021.